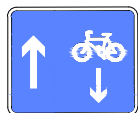


CHENIES STREET

Except cycles

PROPOSED 'EXCEPT CYCLES' SUBPLATE TO BE ADDED TO EXISTING NO ENTRY SIGN. EXISTING POST MAY NEED TO BE EXTENDED TO ACHIEVE MINIMUM 2100mm CLEARANCE.

ALFRED PLACE



ONE WAY WITH CONTRA-FLOW SIGN TO BE INSTALLED ON EXISTING LAMP COLUMN



Except cycles

PROPOSED TURN RIGHT EXCEPT CYCLES SIGN TO BE ADDED TO NEW POST FACING EAST

ALFRED PLACE

EXISTING ONE WAY ARROW TO BE REMOVED



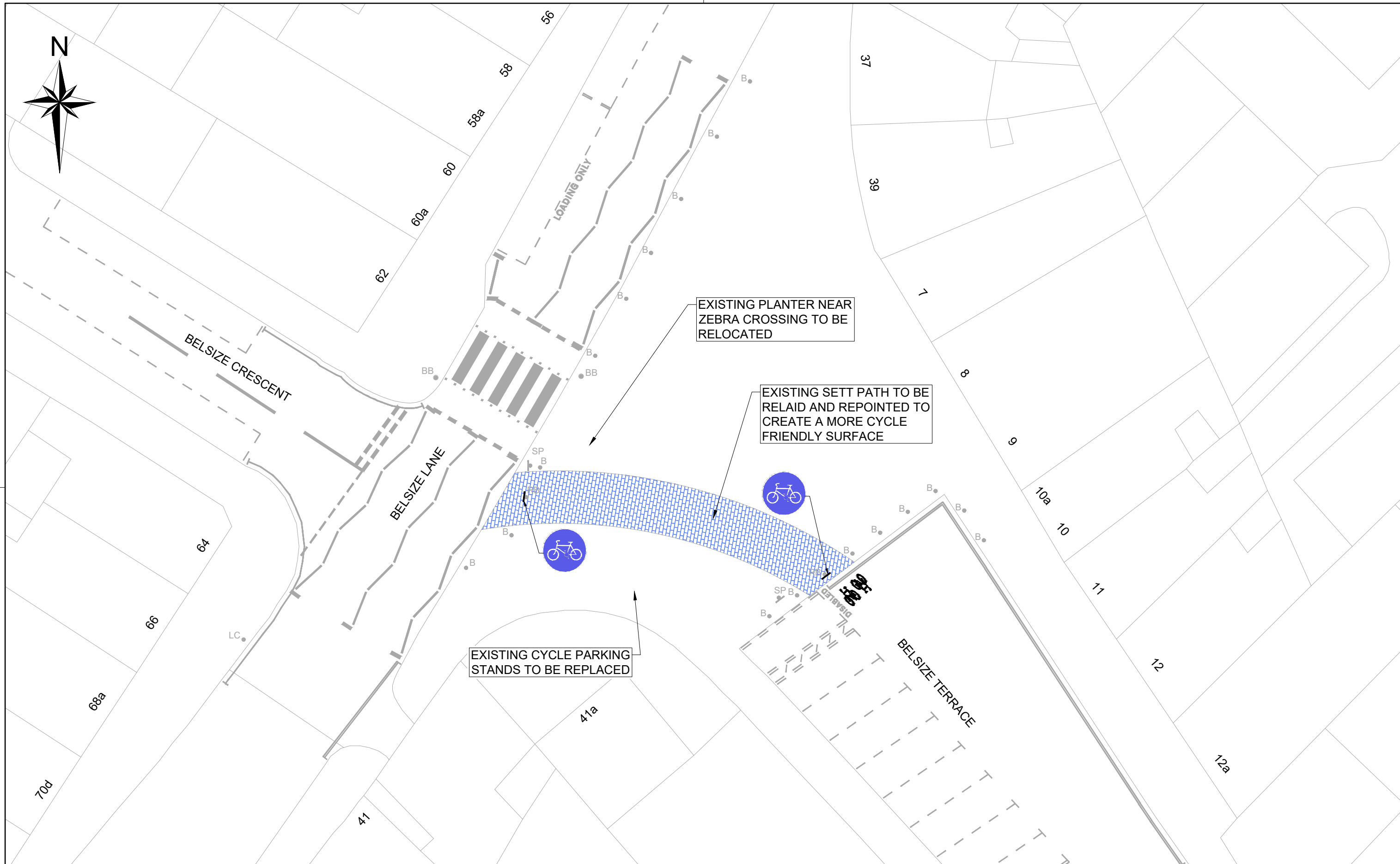

ONE WAY WITH CONTRA-FLOW SIGN TO BE INSTALLED ON EXISTING LAMP COLUMN

STORE STREET

TAXIS

CYCLE HIRE ONLY

Rev	By	Date	Amendments



Camden
 Design Team
 Transport Strategy Service
 London Borough of Camden
 5 Pancras Square
 Tel 020 7974 5551, Fax 020 7974 6952
 DX 2106 Euston, Minicom 020 7974 6866

Project
 Cycle Permeability Programme - Phase 4


Drawing Title
 Belsize Terrace Link
 (Outside No.10A Belsize Terrace)
 Consultation Drawing

Key

- Existing road markings
- Proposed road markings
- Proposed sign to be added to existing bollard

Rev	By	Date	Amendments

Scale NTS @ A3	Date NOV 22
Drawn By JR	File Ref
Checked By JA	Dwg Name
Drawing Location	
Drawing Number	Rev. A



REMOVE 5.6m OF EXISTING PAVEMENT BY PHONE PARKING BAY AND INSTALLED 2 CYCLE HANGARS UNITS (5.2m)

NEW ASPHALT RAISED TABLE TO BE INSTALLED

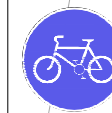
EXISTING TACTILES TO BE EXTENDED

PROPOSED 1x1x1m TREE PIT AND TREE TO BE INSTALLED

KEEP CLEAR
FIRE ACCESS

EXISTING FIRE GATE TO BE REMOVED AND REPLACED WITH NEW REMOVABLE BOLLARDS

CYCLE ACCESS ONLY (EXCEPT EMERGENCY VEHICLES) TO BE RETAINED. CYCLE SIGNS TO BE INSTALLED ON NEW BOLLARDS



POSSIBLE DRAINAGE WORKS REQUIRED

66

64

PROPOSED ST PANCRAS BOLLARD TO BE INSTALLED WITH RED REFLECTIVE DISK FACING WEST

PROPOSED ST PANCRAS BOLLARD TO BE INSTALLED WITH RED REFLECTIVE DISK FACING EAST

PROPOSED CYCLE STANDS TO BE INSTALLED AT 1m SPACINGS

PROPOSED FOOTWAY WIDENING

LC

PROPOSED 1x1x1m TREE PIT AND TREE TO BE INSTALLED

DOUBLE YELLOW LINE TO BE INSTALLED

PROPOSED FOOTWAY WIDENING AND EXISTING RAMP LENGTHENED TO CREATE A SMOOTHER INCLINE FOR CYCLISTS

CASTLE ROAD

DOUBLE YELLOW LINE TO BE INSTALLED

77


PROPOSED 1x1x1m TREE PIT AND TREE TO BE INSTALLED

HADLEY STREET

75

Rev	By	Date	Amendments

Scale NTS @ A3	Date NOV 22
Drawn By JR	File Ref
Checked By JA	Dwg Name
Drawing Location	
Drawing Number	Rev. A



CASTLE ROAD

75

LC

SP

EXISTING SIGN POST MAY REQUIRE RELOCATION. TO BE MEASURED ON SITE

REMOVE 5.2m OF EXISTING RESIDENT PERMIT PARKING BAY AND REPLACE WITH 2 CYCLE HANGAR UNITS

HADLEY STREET

5.5m

5.2m

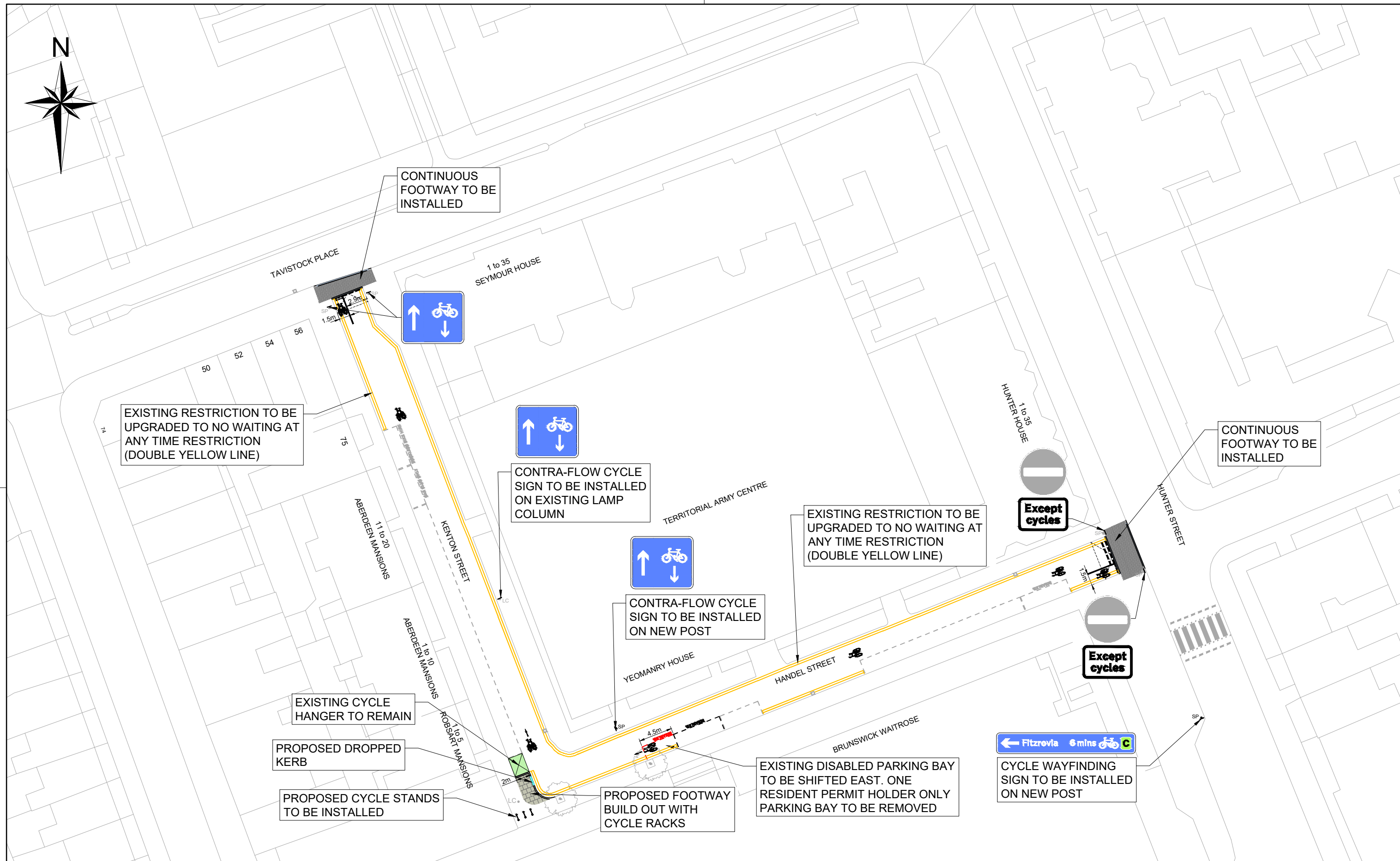

32

34

36

38

Rev	By	Date	Amendments



Camden
 Design Team
 Transport Strategy Service
 London Borough of Camden
 5 Pancras Square
 Tel 020 7974 5551, Fax 020 7974 6952
 DX 2106 Euston, Minicom 020 7974 6866

Project
 Cycle Permeability Programme - Phase 4

Drawing Title
 Hunter Street and Tavistock Place Link
 (Handel Street and Kenton Street)
 Consultation Drawing

Key

- Existing road markings
- Existing road markings to be removed
- Proposed road markings
- Proposed waiting restrictions

Rev	By	Date	Amendments

Scale NTS @ A3	Date NOV 22
Drawn By JR	File Ref
Checked By JA	Dwg Name
Drawing Location	
Drawing Number	Rev. A

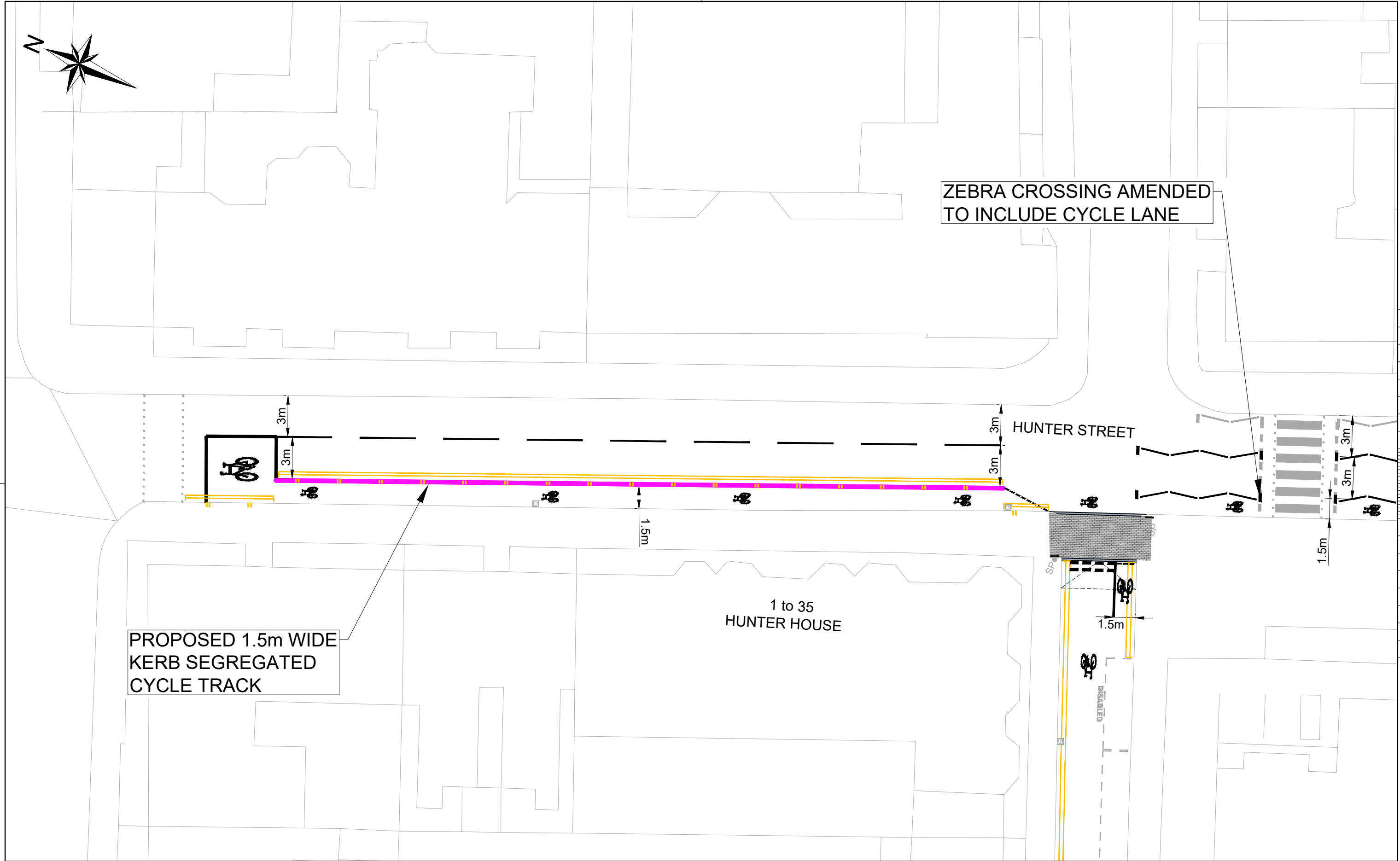


ZEBRA CROSSING AMENDED
TO INCLUDE CYCLE LANE

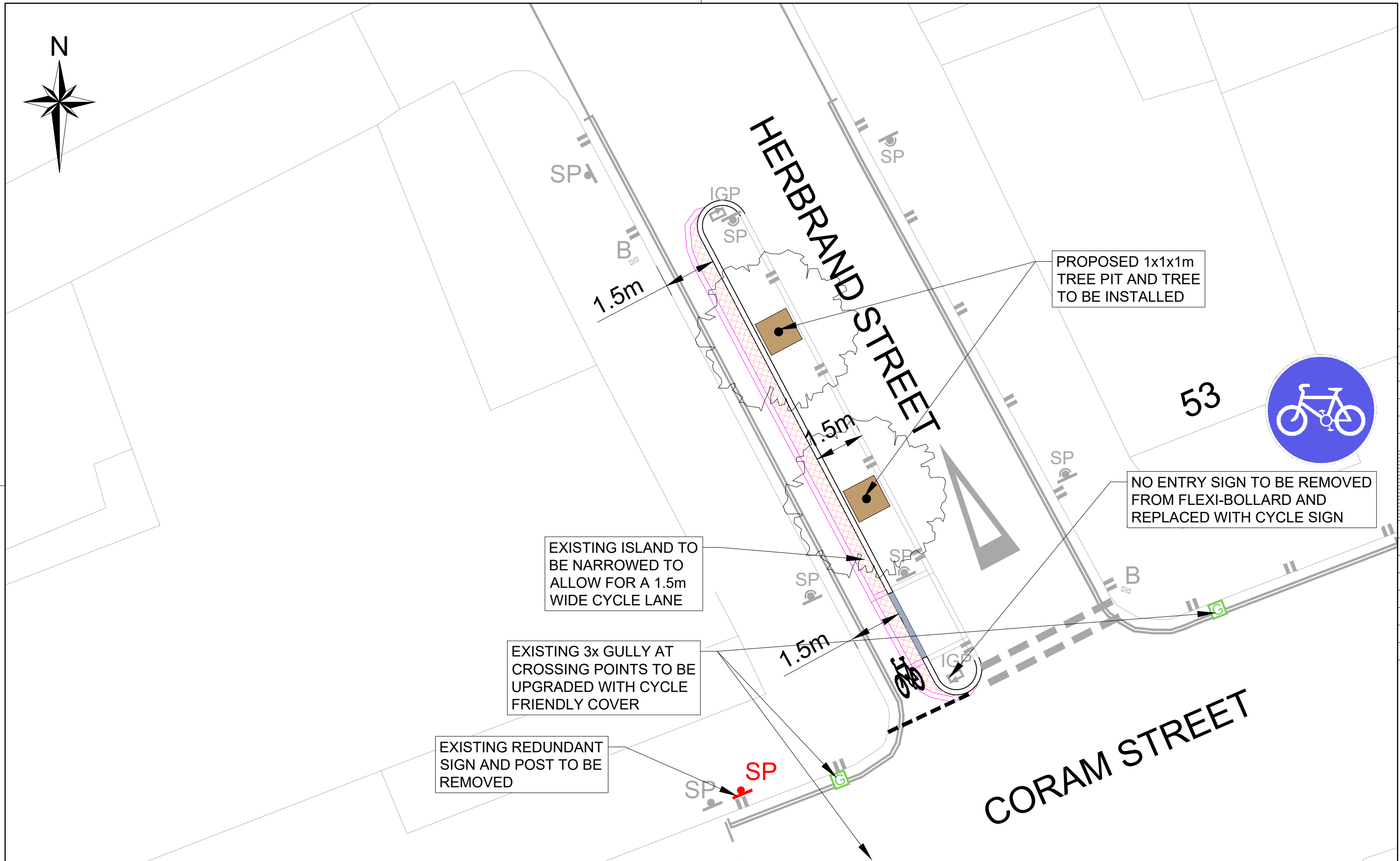

PROPOSED 1.5m WIDE
KERB SEGREGATED
CYCLE TRACK

1 to 35
HUNTER HOUSE

HUNTER STREET



Rev	By	Date	Amendments



EXISTING ISLAND TO BE NARROWED TO ALLOW FOR A 1.5m WIDE CYCLE LANE


EXISTING 3x GULLY AT CROSSING POINTS TO BE UPGRADED WITH CYCLE FRIENDLY COVER

EXISTING REDUNDANT SIGN AND POST TO BE REMOVED

PROPOSED 1x1x1m TREE PIT AND TREE TO BE INSTALLED

NO ENTRY SIGN TO BE REMOVED FROM FLEXI-BOLLARD AND REPLACED WITH CYCLE SIGN

Rev	By	Date	Amendments



PROPOSED CYCLE HANGERS TO BE INSTALLED

PROPOSED LOW LEVEL PLANTING ON EXISTING ISLAND

REMOVE 10.7m OF EXISTING PAY BY PHONE PARKING FOR 2 CYCLE HANGERS (5.2m) AND TO IMPROVE CYCLE SAFETY. EXTEND EXISTING SINGLE YELLOW LINE

5.5m

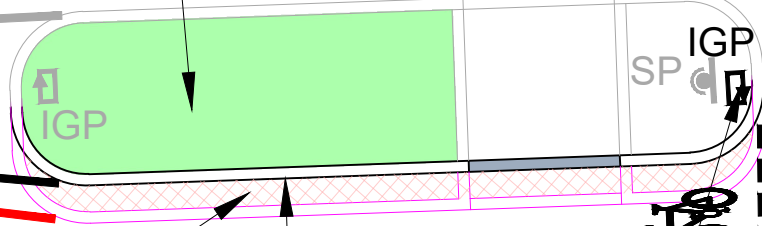
5.2m

MARESFIELD GARDENS



NO ENTRY


FITZJOHN'S AVENUE



EXISTING ISLAND TO BE NARROWED TO ALLOW FOR A 1.5m WIDE CYCLE LANE

1.5m

EXISTING GULLY COVER TO BE REPLACED WITH CYCLE FRIENDLY COVER



PROPOSED FLEXI-BOLLARD TO BE INSTALLED WITH CYCLE SIGN FACING EAST

Camden
 Design Team
 Transport Strategy Service
 London Borough of Camden
 5 Pancras Square
 Tel 020 7974 5551, Fax 020 7974 6952
 DX 2106 Euston, Minicom 020 7974 6866


Project
 Cycle Permeability Programme - Phase 4

Drawing Title
 Maresfield Gardens
 (Junction with Fitzjohn's Avenue)
 Consultation Drawing

- Key**
- Existing road markings
 - Existing road markings to be removed
 - Proposed road markings
 - Proposed kerb to be installed
 - Existing kerb to be removed
 - Existing bollard with cycle sign

Rev	By	Date	Amendments


Scale NTS @ A3	Date NOV 22
Drawn By JR	File Ref
Checked By JA	Dwg Name
Drawing Location	
Drawing Number	Rev. A



EXISTING MOTOR VEHICLES PROHIBITED SIGNS TO REMAIN



EXISTING MOTOR VEHICLES PROHIBITED SIGNS TO REMAIN



STREATHAM STREET

DOCKLESS HIRE ONLY

SP

LC

B 1.5m

RB

RB

SP

LS

B

SP

B

SP

EXISTING FIRE GATE TO BE REMOVED AND REPLACED WITH NEW REMOVABLE BOLLARDS

Camden
Design Team
Transport Strategy Service
London Borough of Camden
5 Pancras Square
Tel 020 7974 5551, Fax 020 7974 6952
DX 2106 Euston, Minicom 020 7974 6866

Project
Cycle Permeability Programme - Phase 4

Drawing Title
Streatham Street
(Connection to Willoughby Street)
Consultation Drawing

Key
Existing road markings
Proposed road markings
FG Existing fire gate to be removed
Existing bollard with cycle sign
Proposed removable bollard with cycle sign

Rev	By	Date	Amendments

Scale NTS @ A3	Date NOV 22
Drawn By JR	File Ref
Checked By JA	Dwg Name
Drawing Location	
Drawing Number	Rev. A